

Declaration of Roger E. Snyder

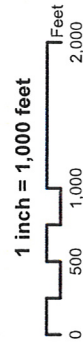
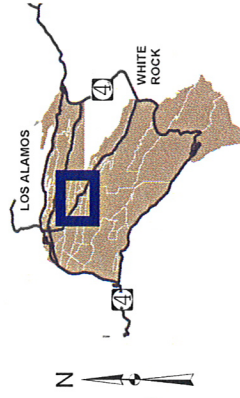
Attachment 2



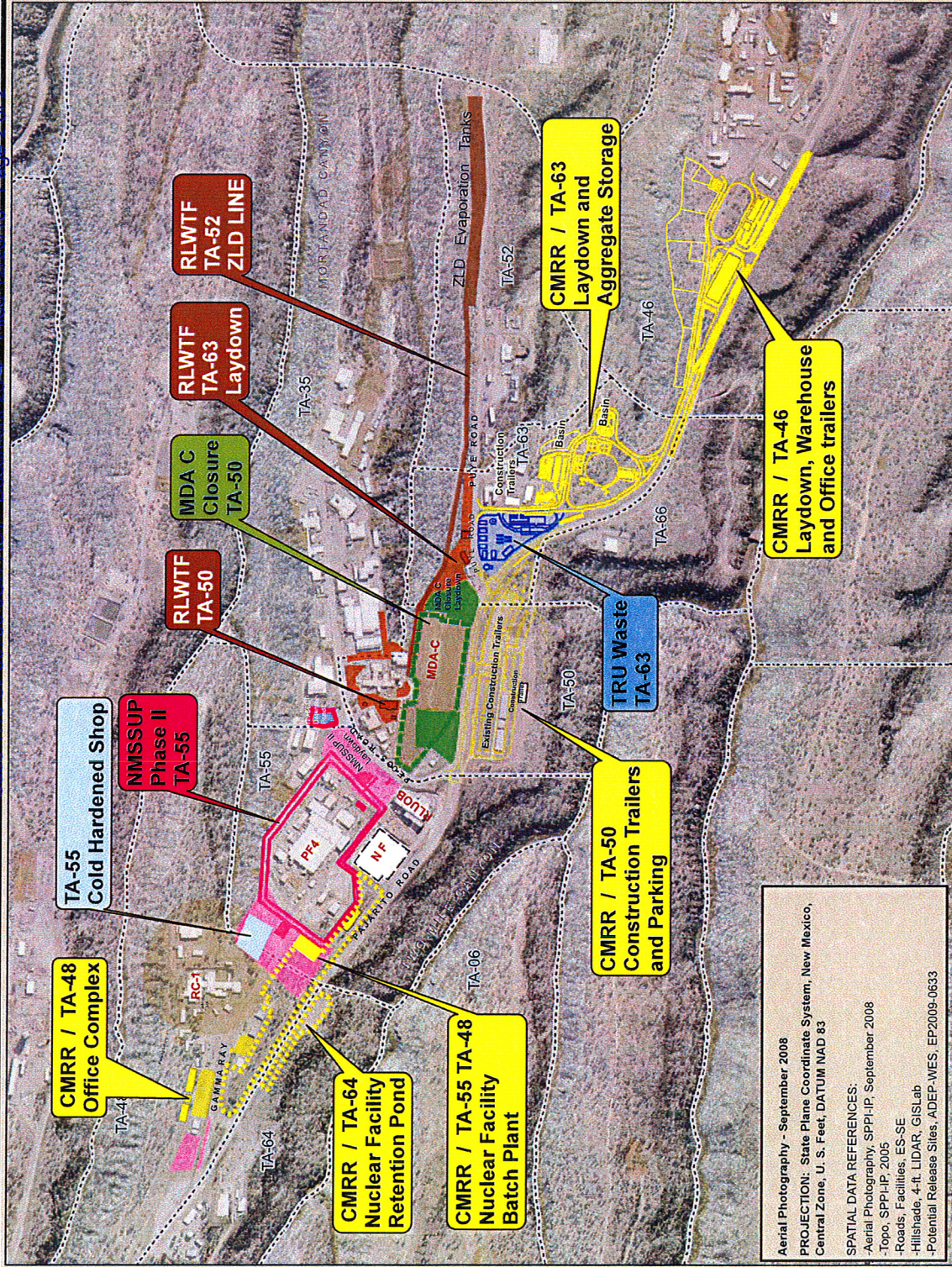
**Pajarito Corridor
Project Planning
2010 - 2020
DRAFT**
December 2, 2010

Legend

- Potential Release Site
- Technical Area Boundary



Site Planning & Project Initiation Group
Infrastructure Planning Office
LOS ALAMOS NATIONAL LABORATORY



**TA-55
Cold Hardened Shop**

**NMSSUP
Phase II
TA-55**

**RLWTF
TA-50**

**MDA C
Closure
TA-50**

**RLWTF
TA-63
Laydown**

**RLWTF
TA-52
ZLD LINE**

**CMRR / TA-48
Office Complex**

**CMRR / TA-64
Nuclear Facility
Retention Pond**

**CMRR / TA-55 TA-48
Nuclear Facility
Batch Plant**

**CMRR / TA-50
Construction Trailers
and Parking**

**TRU Waste
TA-63**

**CMRR / TA-46
Laydown, Warehouse
and Office trailers**

**CMRR / TA-63
Laydown and
Aggregate Storage**

Aerial Photography - September 2008
PROJECTION: State Plane Coordinate System, New Mexico,
Central Zone, U. S. Feet, DATUM NAD 83
SPATIAL DATA REFERENCES:
-Aerial Photography, SPPI-IP, September 2008
-Topo, SPPI-IP, 2005
-Roads, Facilities, ES-SE
-Hillshade, 4-ft. LIDAR, GISLab
-Potential Release Sites, ADEP-WES, EP2009-0633